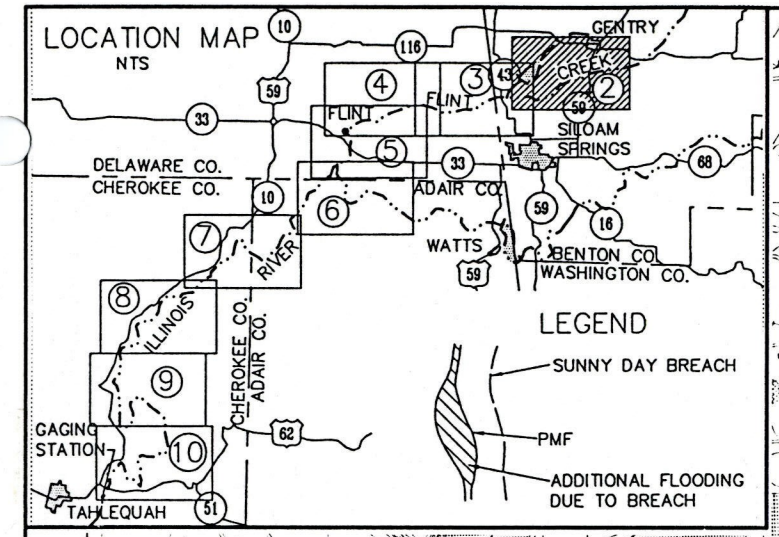

N

0 2000 4000

1" = 2000'

Gentry Cem

BM 1182

KANSAS CITY SOUTHERN R R

Waterworks

Flint Creek Cem

BM 1121

Flint Creek

Camp Ozark

Seventh Day Adventist Sch

BM 1104

Ozark Academy

BM 1084

KANSAS CITY SOUTHERN R R

Dawn Hill Country Club

Siloam Springs Lake

Blagg Cem

Picnic Area

Shady Grove Ch

Fairmount Cem

Fairmount Commun

PRAIRIE

14.51

15.59

15.31

14.04

13.43

13.07

12.73

12.38

LITTLE FLINT CREEK INUNDATION MAPPING

FIGURE 2

1994

FREESE + NICHOLS

LITTLE FLINT CREEK INUNDATION MAPPING

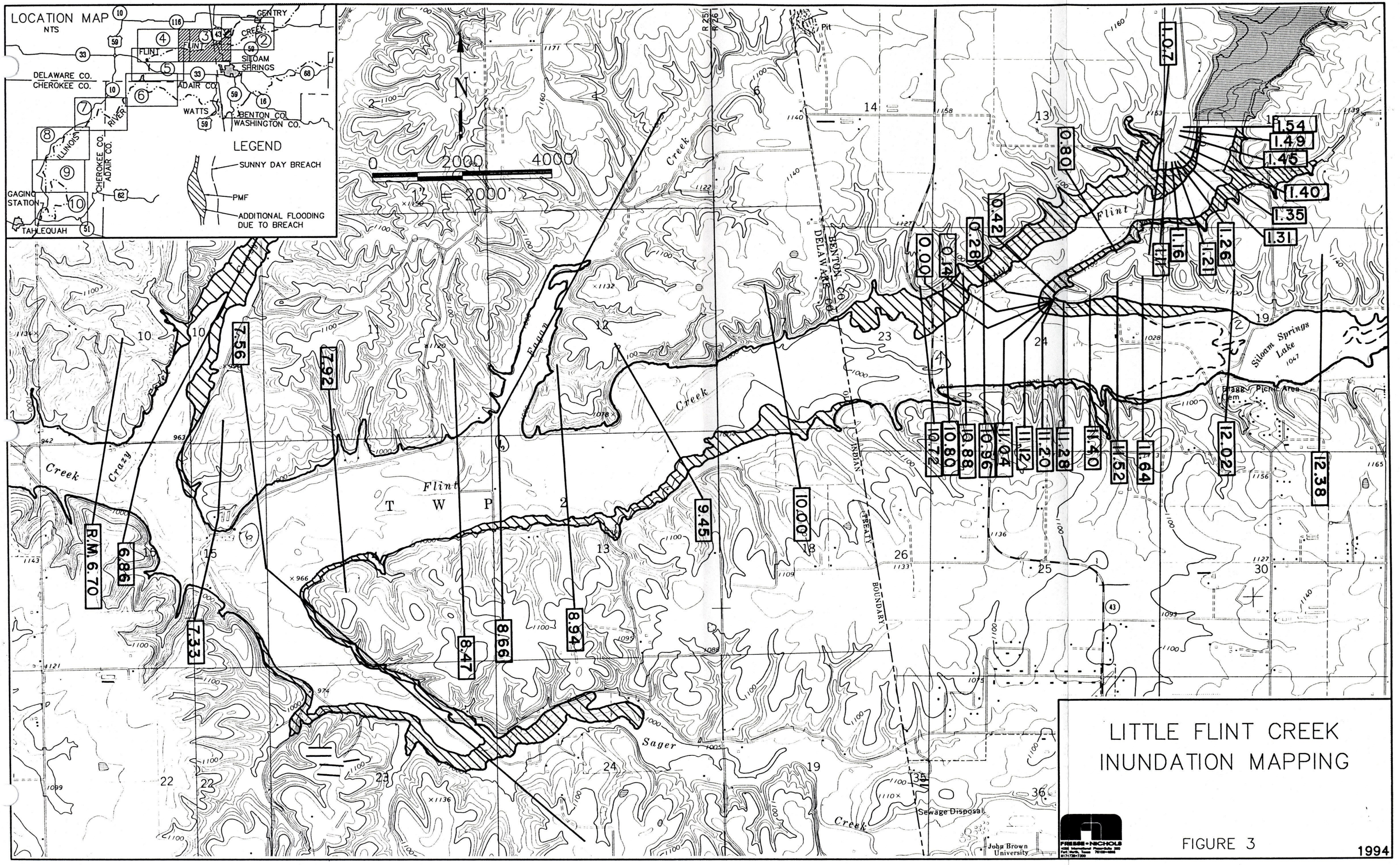

FIGURE 3

1994

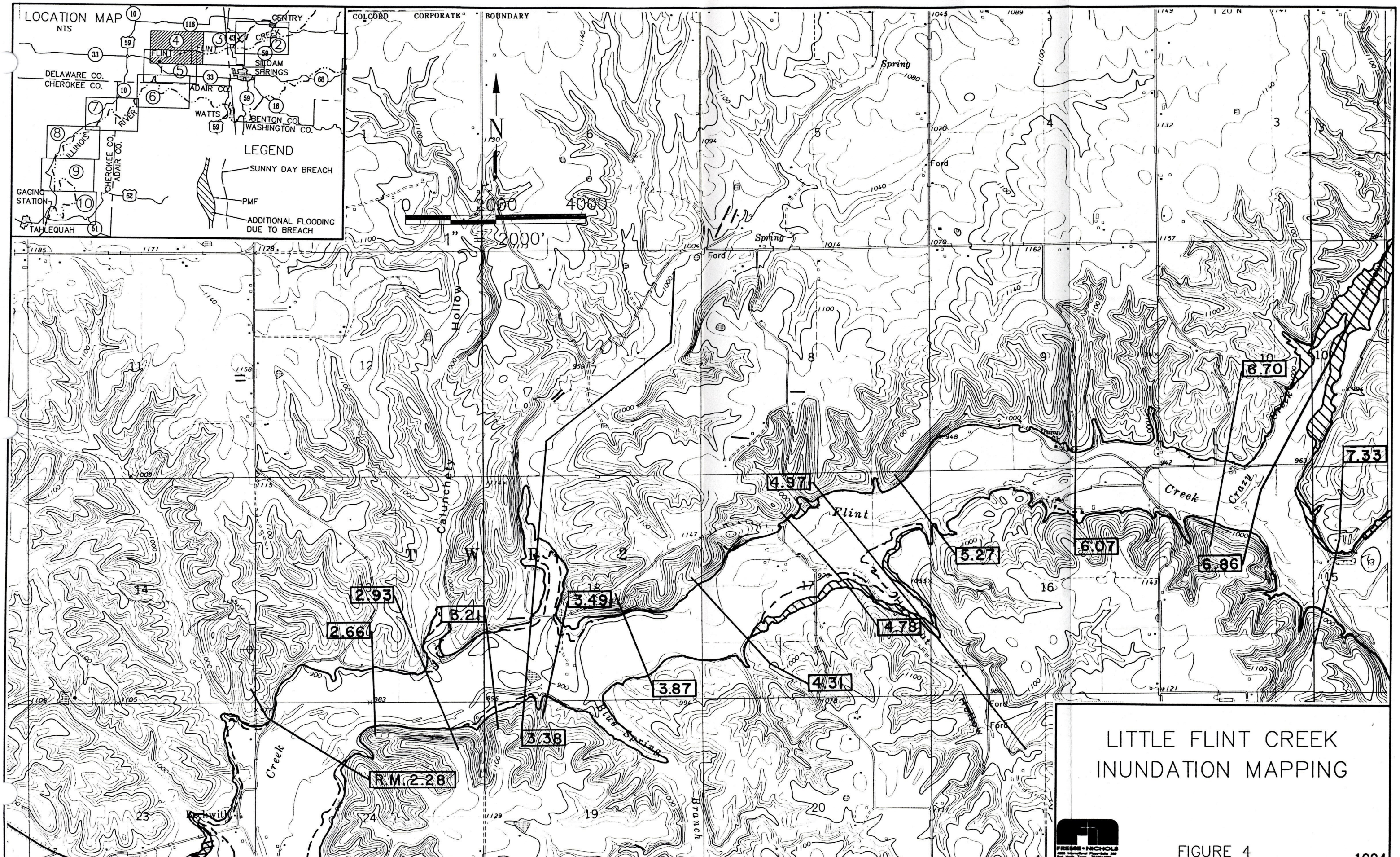

LITTLE FLINT CREEK
INUNDATION MAPPING

FIGURE 4

1994